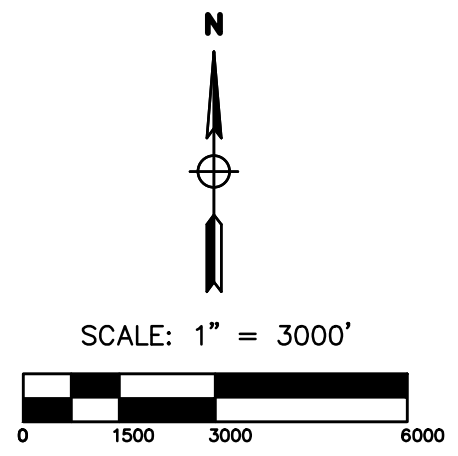


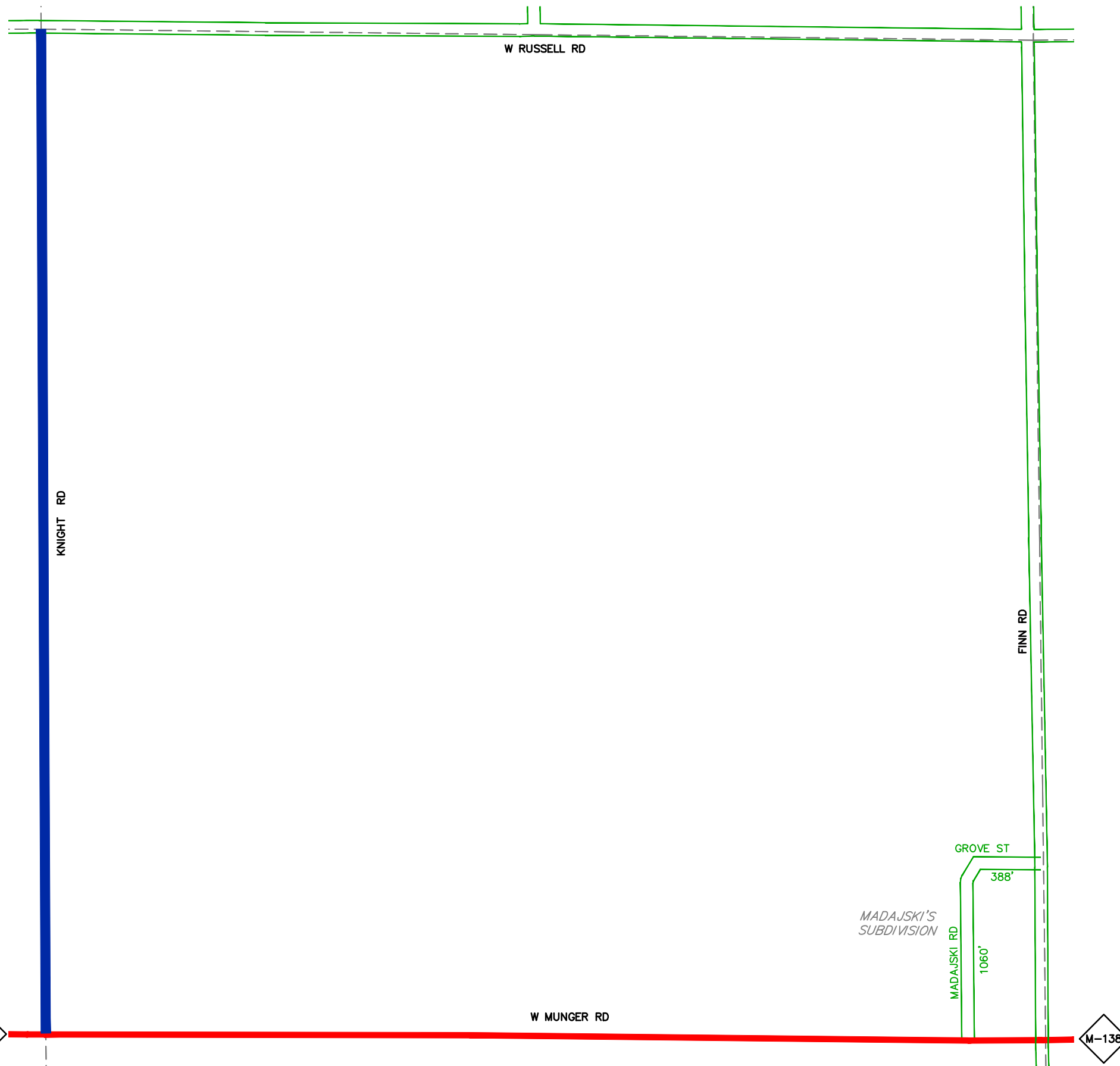
- ### LEGEND
- ADJACENT COUNTY
 - CITY, VILLAGE OR PRIVATE STREET
 - URBAN LIMITS
 - COUNTY PRIMARY ROADS
 - COUNTY LOCAL ROADS
 - STATE TRUNK LINE
 - RAILROADS
 - CITY OR VILLAGE LIMITS
 - SECTION LINES

PRIMARY ROAD SYSTEM 17.44 MILES
 LOCAL ROAD SYSTEM 56.22 MILES



REVISED BY: CLW
 DATE: 05/05/14

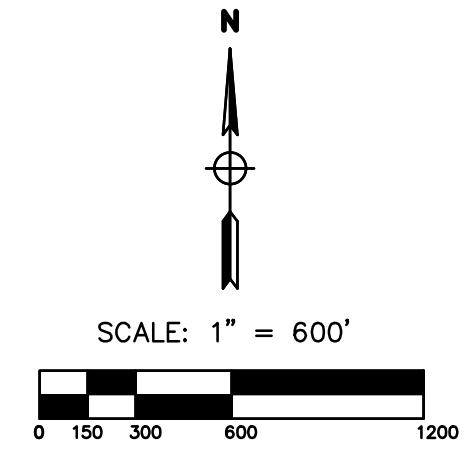
MERRITT TOWNSHIP
 T.13 N. - R.06 E.
 BAY COUNTY



LEGEND

- SECTION LINES
- ADJACENT COUNTY
- CITY, VILLAGE OR PRIVATE STREET
- URBAN LIMITS
- COUNTY PRIMARY ROADS
- COUNTY LOCAL ROADS
- STATE TRUNK LINE
- RAILROAD TRACKS
- CITY OR VILLAGE LIMITS

TOTAL FEET 1,448 = 0.27 MILES



REVISED BY: CLW
 DATE: 05/05/14

MERRITT TOWNSHIP
 SECTION 17
 T.13 N. - R.06 E.
 BAY COUNTY