


2023 ROAD AND
TRUCK OPERATOR'S MAP OF
BAY COUNTY, MICHIGAN

WILLIAM E. SCHUMACHER CHAIRMAN
WILLIAM A. JORDAN VICE-CHAIRMAN
KEVIN D. SHARK MEMBER
JAMES C. LILLO P. E. ENGINEER-MANAGER

OUR GOALS
To provide the public with leadership in:

- * Safe and convenient roads
- * Sound financial management
- * Respect for the environment
- * Sensitivity to community concern
- * Responsive and dependable service






BRIDGE WEIGHT LIMITS					
PRIMARY ROADS			TONS		
MAP ID	ROAD NAME	LOCATION	#1	#2	#3
(2)	W Beaver Rd	0.31 mile E. of S Garfield Rd	42	74	82
(3)	E Chip Rd	0.5 mile W. of Old Beaver Rd	42	52	58
(4)	Doud Rd (W Parish Rd)	0.5 mile E. of S 9 Mile Rd	Bridge Is Closed		
(5)	W Erickson Rd	0.6 mile W. of S 9 Mile Rd	Bridge Is Closed		
(6)	Fraser St	200 feet E. of Chip Rd	18	31	33
(10)	N Mackinaw Rd	900 feet S. of E Pinconning Rd	42	73	77
(11)	S Mackinaw Rd	0.58 mile N. of E North Union Rd	27	31	39
(12)	Monitor Rd	540 feet S. of Fraser St	42	70	77
(13)	Saganing Rd	0.25 mile E. of N 9 Mile Rd	21	32	45
(14)	E Wheeler Rd	600 feet W. of S 4 Mile Rd	42	70	77
(43)	Beaver Rd	200 feet W. of 4 Mile Rd	42	51	56

LOCAL ROADS			TONS		
MAP ID	ROAD NAME	LOCATION	#1	#2	#3
(15)	N 8 Mile Rd	0.2 miles N. of E Whitefeather Rd	42	64	74
(16)	N 8 Mile Rd	0.25 miles N. of W Mount Forest Rd	35	56	71
(17)	S 8 Mile Rd	0.5 mile S. of W Wheeler Rd	17	19	29
(18)	S 8 Mile Rd	900 feet S. of Doud Rd	25	35	50
(20)	Aviation Rd	200 feet N. of Rashotte Rd	3	3	3
(21)	Bay Midland Line Rd	75 feet S. of W Anderson Rd	17	17	17
(22)	E Brown Rd	at S Briggs Rd	26	33	40
(23)	S Cotter Rd	0.4 mile N. of E Munger Rd	28	35	40
(25)	N Fraser Rd	1000 feet N. of E Neuman Rd	12	12	12
(26)	N Fraser Rd	0.32 mile S. of E Whitefeather Rd	10	15	50
(27)	S Fraser Rd	0.25 mile S. of E Cottage Grove Rd	27	32	53
(28)	S Fraser Rd	0.56 mile N. of E North Union Rd	42	61	74
(29)	Hunter Rd	0.3 mile N. of E Pinconning Rd	12	15	17
(30)	Kaiser Tower Rd	0.3 mile S. of E Preu Rd	4	4	4
(31)	Myers Rd	50 feet W. of S Mackinaw Rd	16	16	16
(32)	S Nolet Rd	200 feet N. of E Brown Rd	30	36	42
(34)	E Russell Rd	at S Briggs Rd	26	32	58
(35)	E Russell Rd	650 feet E. of S Cotter Rd	22	50	50
(36)	N State Rd	300 feet N. of E Coggins Rd	11	16	18
(37)	Stevenson Rd	0.27 mile W. of N 9 Mile Rd	Bridge Is Closed		
(38)	N 9 Mile Rd	0.30 mile N. of Pinconning Rd	30	51	68
(39)	Ziegler Rd	0.10 mile S. of M-84	42	62	69
(42)	N 8 Mile Rd	2600 feet S. of Mt. Forest Rd	Bridge Is Closed		

Rev: 04/16/2024

- #1 T
- #2 T
- #3 T

TRUCK ROUTE AND WEIGHT LIMIT INFORMATION
ON THIS MAP IS SUBJECT TO CHANGE.

ALLOWABLE TRUCK LOADINGS AND DIMENSIONS				
Regulations Pertaining to the Operation of Trucks and Trailers According to Act 200, P. A. 1949 as Amended.				
Designated Routes	 Designated Routes & All Season Routes			
	 Designated Routes			
TABLE OF MAXIMUM ALLOWABLE GROSS AXLE LOADINGS				
	NORMAL LOADINGS WHEN SEASONAL LOAD LIMITATIONS ARE NOT IN FORCE		SEASONAL LOAD LIMITATIONS	
				----- / - - -
			35% Reduction (All Designated Roads NOT All Season)	35% Reduction (On All Other Routes)
		On Designated Routes	On All Other Routes	
	SPACING BETWEEN AXLES			
9 feet or over	18,000 lbs.	18,000 lbs.	11,700 lbs.	11,700 lbs.
More than 3½ feet, but less than 9 feet	13,000 lbs.	13,000 lbs.	8,450 lbs.	8,450 lbs.
When part of a tandem axle assembly	16,000 lbs.*	13,000 lbs.	10,400 lbs.*	8,450 lbs.
When less than 3½ feet	9,000 lbs.	9,000 lbs.	5,850 lbs.	5,850 lbs.
Maximum load on any wheel shall not exceed: (lbs. per inch of the tire width)	700 lbs.	700 lbs.	450 lbs.	450 lbs.
* Applies to only one (1) tandem axle assembly. Each additional tandem axle assembly shall not exceed 13,000 lbs. Per axle during normal loading and 8,450 lbs. per axle during restricted loading.				
NOTE:				
When normal loadings are in effect on designated routes, see Michigan Vehicle Code Act 300 of 1949 section 257.722 as amended, paragraphs 2 and 3, for legal combinations of vehicles.				
Designated Routes will allow 53' trailers and all other "designated" lengths and width maximums.				

NOTE: Special Permits may be obtained from the Bay County Road Commission for one trip in and one trip out on specified sections of roads.

LEGEND

- Interstate Highway
- Federal Highway
- State Highway
- City Maintained
- Adjacent County Maintained
- County Primary - Paved
- County Local - Paved
- County Local - Gravel
- Private Road
- Designated Routes & All Season Routes
- Designated Routes
- Railroads
- Water Features
- Saginaw Bay (Lake Huron)
- Bay County
- Townships, Villages & Cities
- Settlements
- Sections
- Addressing System
- Bridge With Restricted Loading
- Closed Bridge

SCALE: 1 INCH = 0.95 MILE

0 1 2 3 4 5 Miles

N

SEPTEMBER 2023